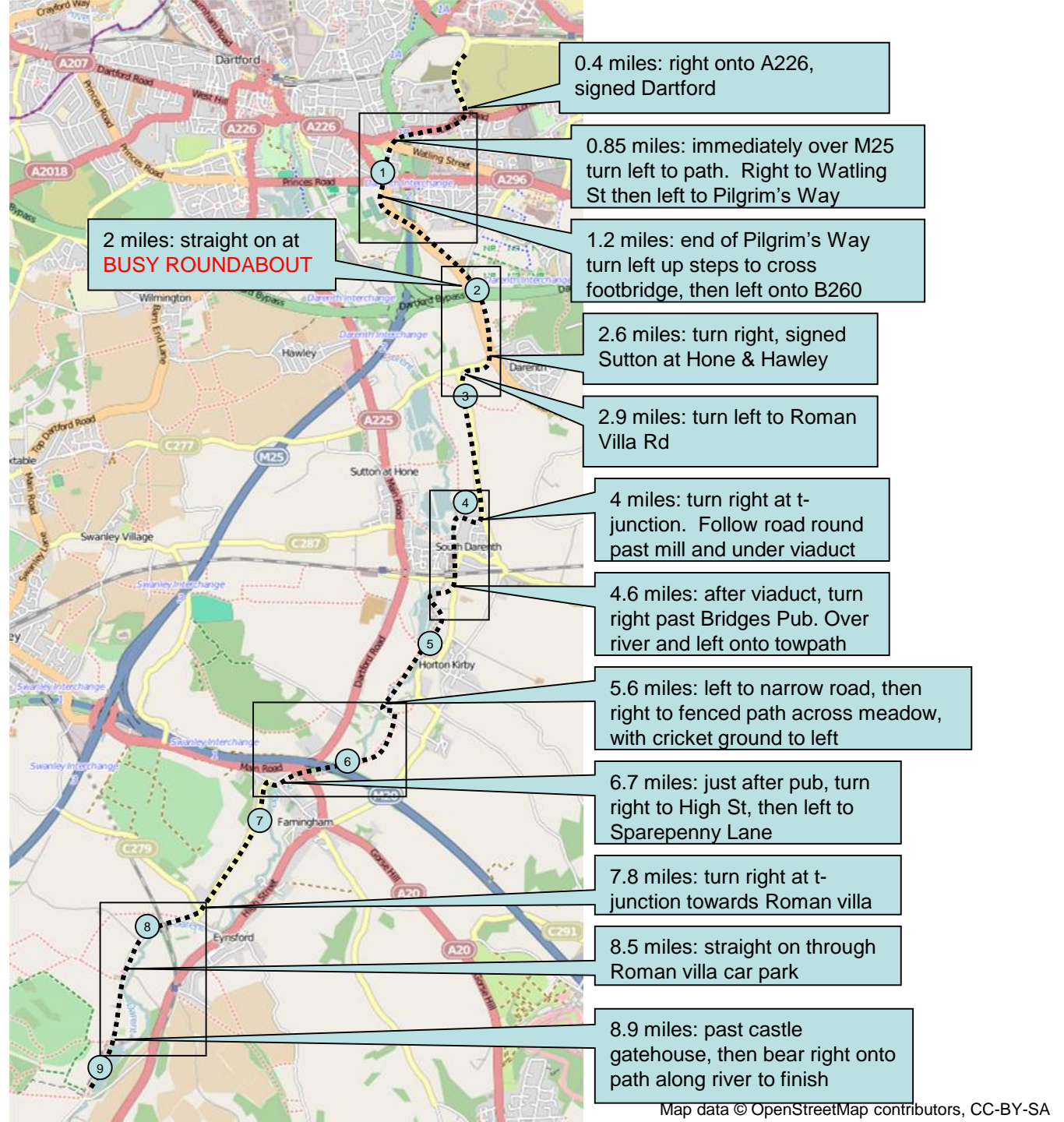
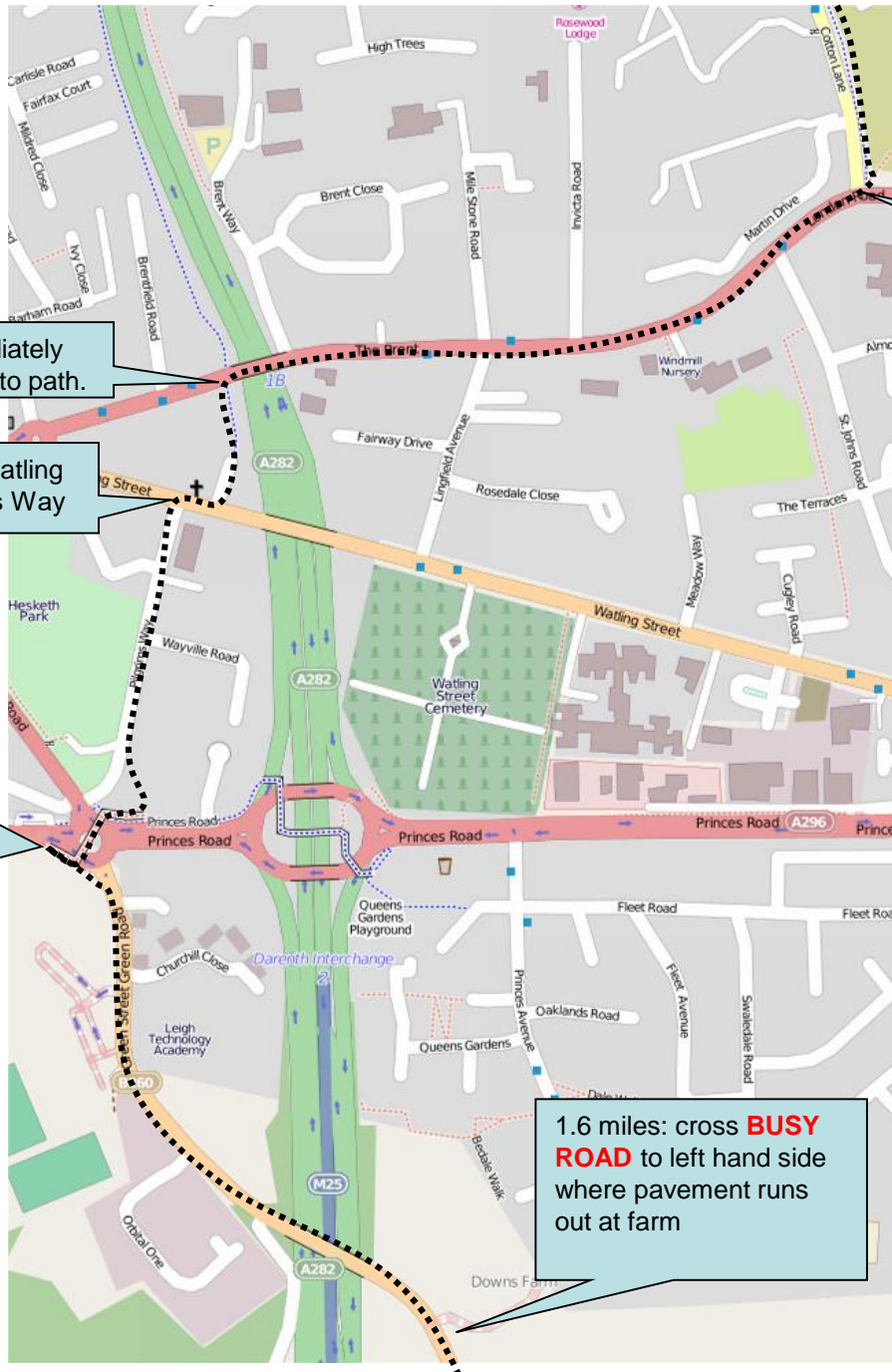


Start time: 10:40 Sunday
Distance: 9.2 miles
Emergency: 07966 542315

Stage 15 - Overview



Stage 15 Detail - Start



0.4 miles: right onto A226, signed Dartford

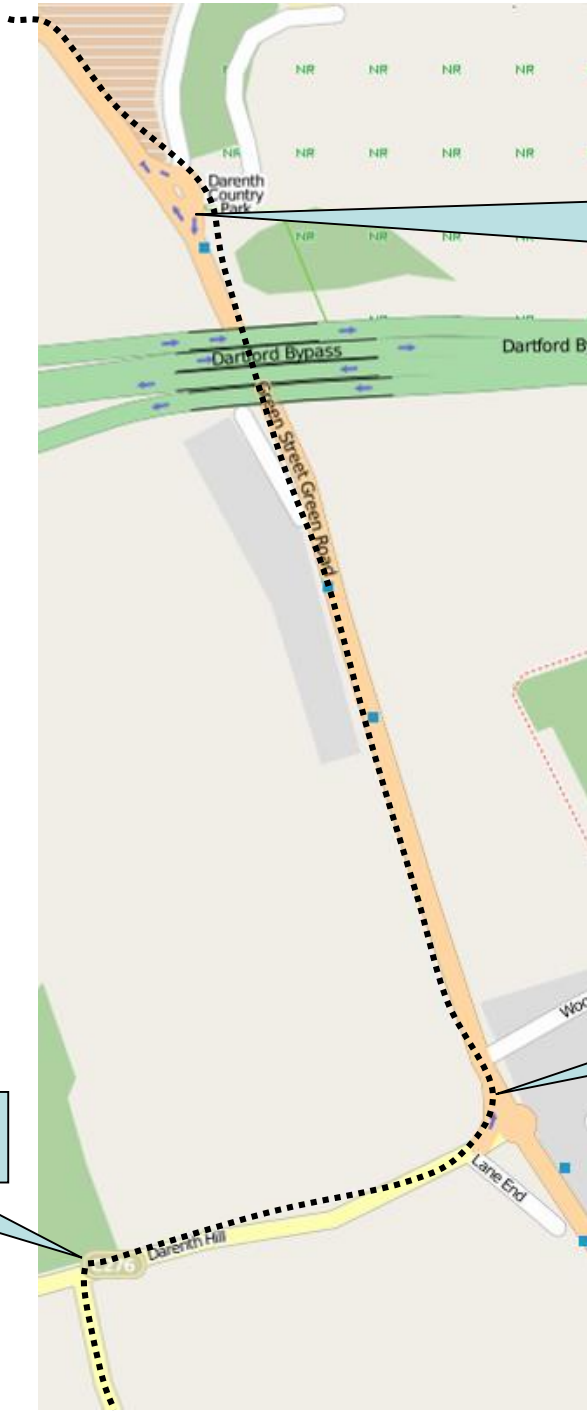
0.85 miles: immediately over M25 turn left to path.

0.95 miles: Right to Wating St then left to Pilgrim's Way

1.2 miles: end of Pilgrim's Way turn left up steps to cross footbridge, then left onto B260

1.6 miles: cross **BUSY ROAD** to left hand side where pavement runs out at farm

Stage 15 Detail – 2 Miles

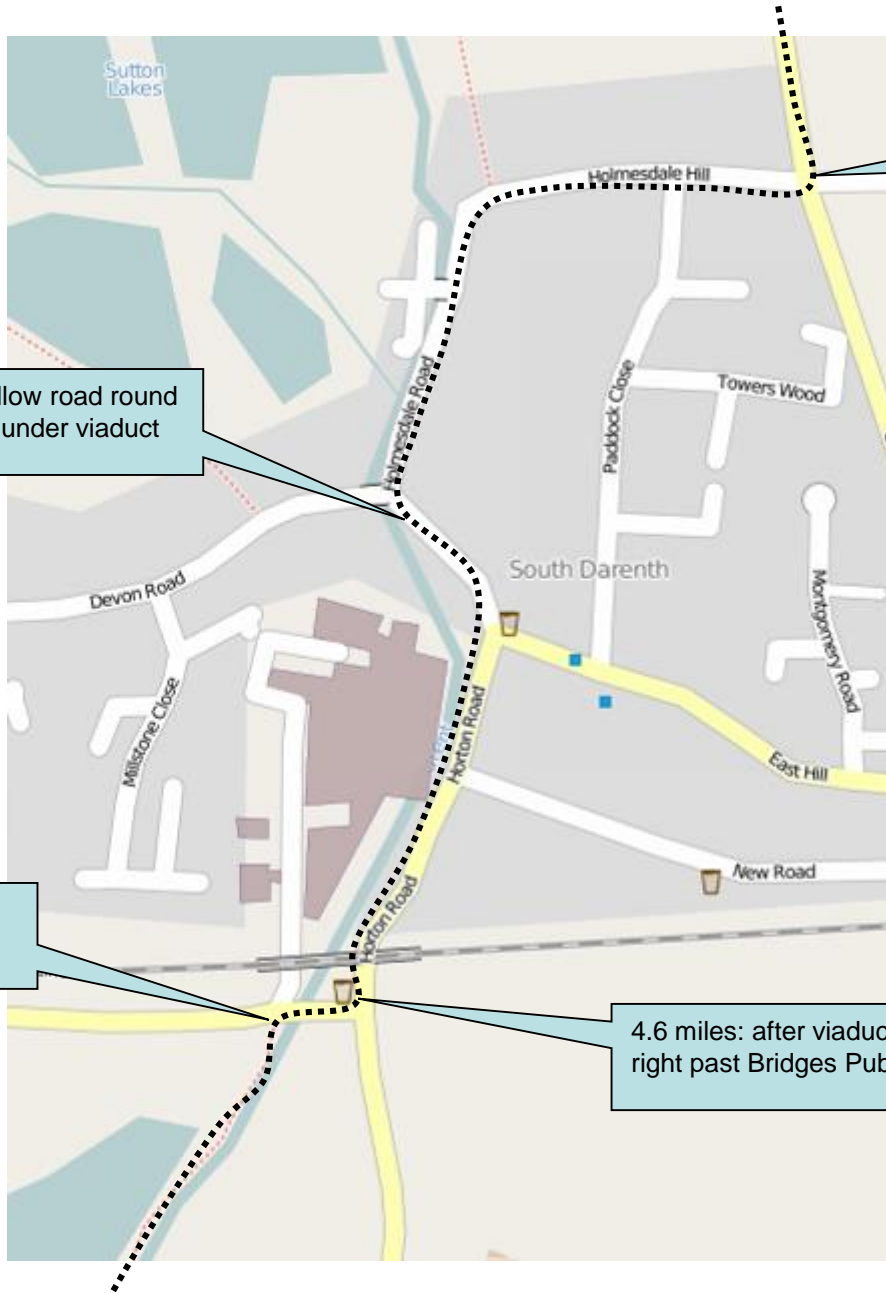


2 miles: at **BUSY ROUNDABOUT** cross Gore Rd and park entrance, and continue on B260

2.6 miles: turn right, signed Sutton at Hone & Hawley

2.9 miles: turn left to Roman Villa Rd

Stage 15 Detail – 4 Miles



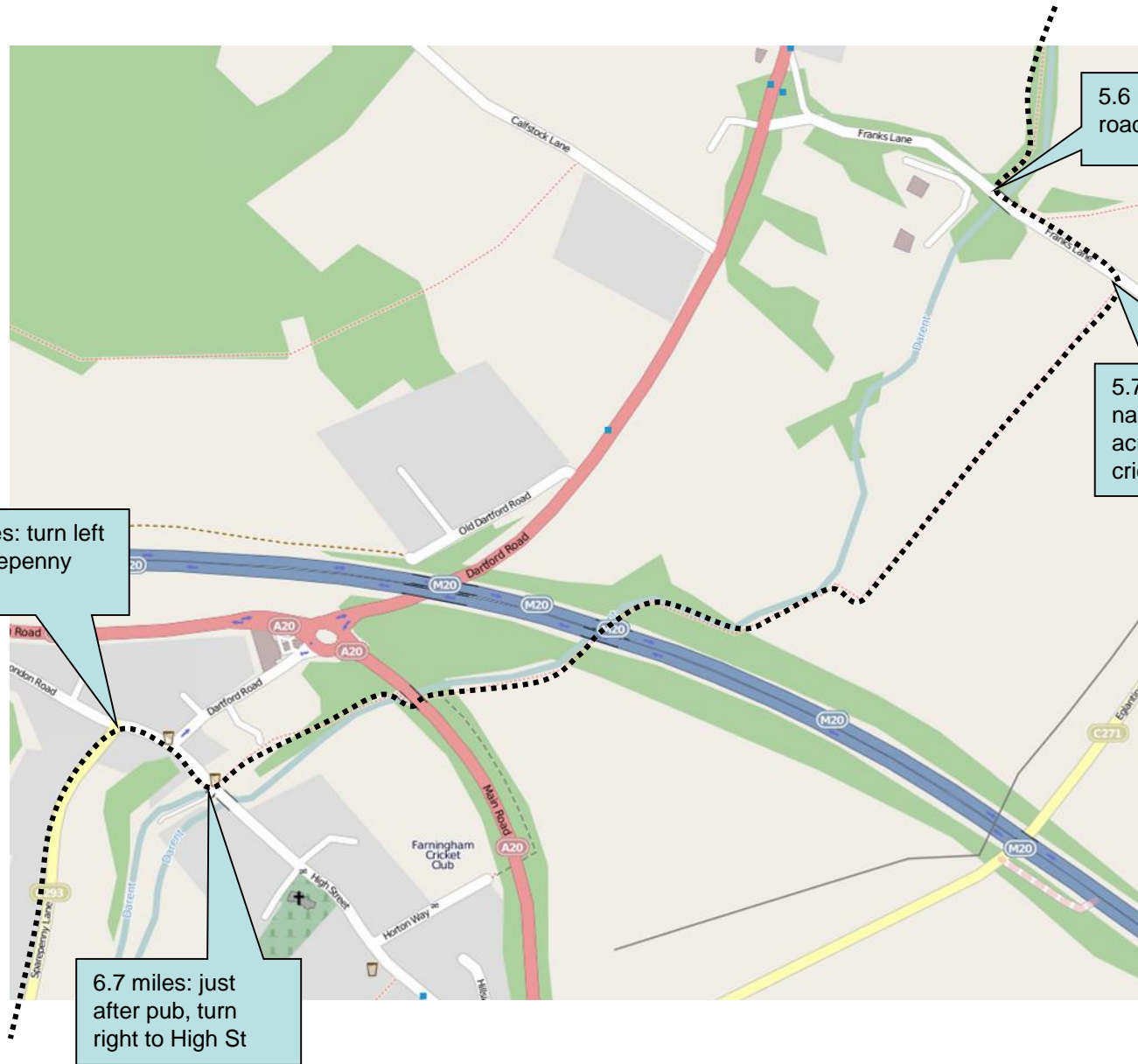
4.3 miles: Follow road round past mill and under viaduct

4.65 miles: Over river and left onto towpath

4.6 miles: after viaduct, turn right past Bridges Pub.

4 miles: turn right at t-junction. Follow road round past mill and under viaduct

Stage 15 Detail – 5.6 Miles



5.6 miles: left onto narrow road (Franks Lane)

5.7 miles: right onto narrow fenced path across meadow, with cricket ground to left

6.8 miles: turn left to Sparepenny Lane

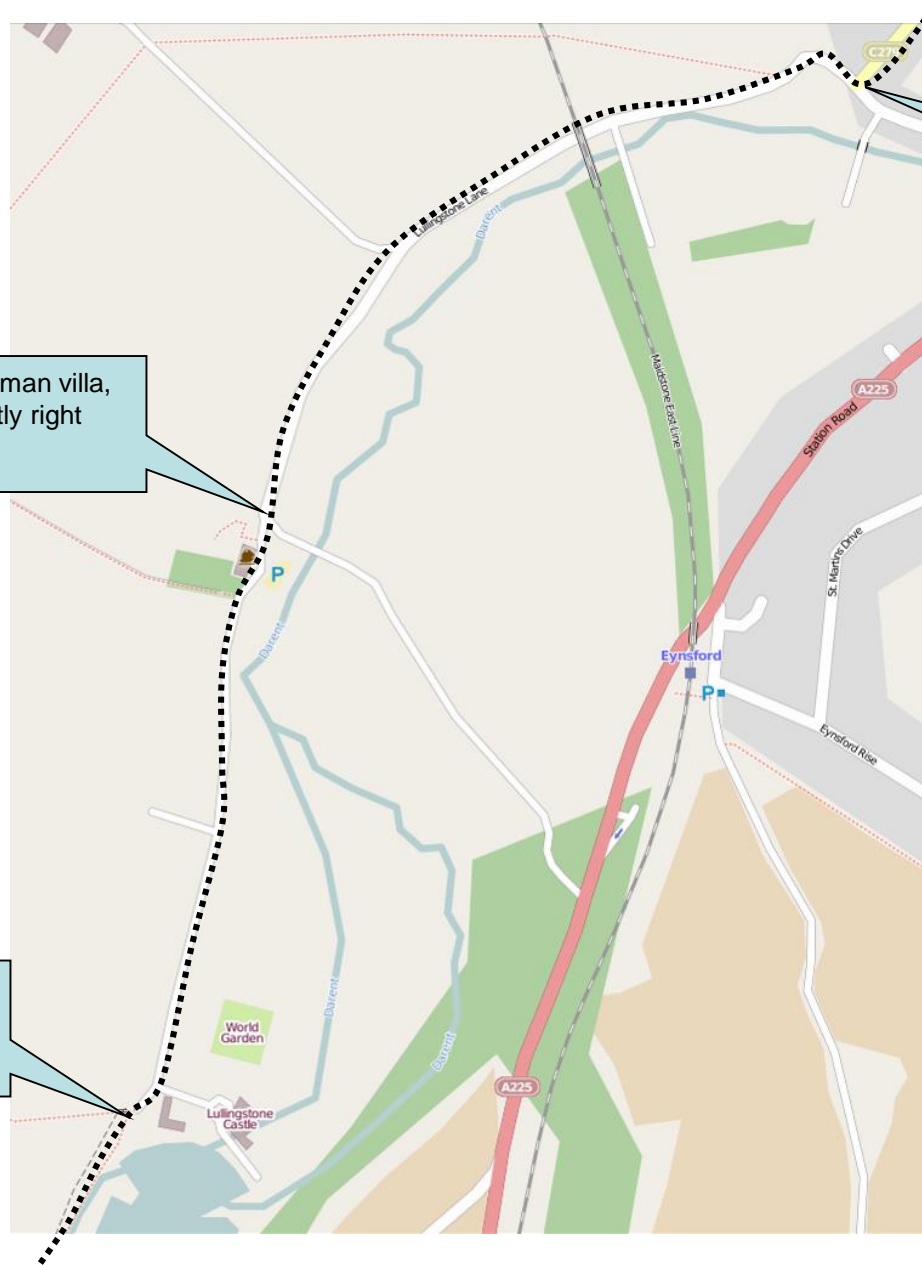
6.7 miles: just after pub, turn right to High St

Stage 15 Detail - Finish

8.5 miles: past Roman villa, then bearing slightly right past car park

8.9 miles: past gatehouse of Lullingstone Castle, then bear right to path along river

7.8 miles: end of Sparepenny Lane, turn right at t-junction towards Roman villa



Stage 15 – Top Tips

- **Navigation:** this is one of the simpler stages although the twists and turns through Dartford need some care. Relatively minor errors in the past in the Roman Villa car park.
- **Marshals:**

Stage	Place	Risk	Miles	Water?	Postcode	Time	Description (please refer to map for details)
15	Pigrims Way turn	M	0.9		DA1 1RF	10:45	Right and left turns to Pilgrims Way
15	Green St turn	M	1.2		DA1 1QA	10:45	Guide runners onto the footbridge, then onto RHS of Green St (B260)
15	Darenth Country Park entrance	M	2.0		DA2 6PU	10:50	Left to cross Gore Rd, then right to cross park entrance
15	Turn up Darenth Hill	M	2.6		DA2 7JP	10:50	Turn right to cross road at pub and to pavement on RHS
15	Roman Villa Rd turn	M	2.9		DA2 7QS	10:50	Left to Roman Villa Rd
15	Bridges pub	M	4.6	Water	DA4 9AZ	11:00	Right over river, then left to cross road and onto Darent Valley Path

- **Stage Records:**

Year	Stage		Name	Team	Time	Category
2012	15	9.2	Hugh Torry	Serpentine	00:50:58	Senior Men
2015	15	9.2	Williams, Katie	Serpentine 2	00:59:21	Senior Women
2006	15	9.2	Marie Synnott-Wells	Ranelagh	01:04:42	V35 Women
2016	15	9.2	Nugus, John	Serpentine Running Club Men	00:55:20	V40 Men
2012	15	9.2	Marie Synnott-Wells	Ranelagh	01:04:46	V45 Women
2012	15	9.2	Richard Pitt	Millennium Group	01:01:03	V50 Men

Start:

Hall Bowls Club, Dartford

Nearest Post Code DA2 6PD

Lat (WGS84) N51:26:51 (51.447500)

Long (WGS84) E0:14:50 (0.247303)

LR TQ562744

Hospital:

Darent Valley Hospital

Darenth Wood Road,
Dartford DA2 8DA

End:

Lullingstone

Nearest Post Code DA4 0JF

Lat (WGS84) N51:21:08 (51.352327)

Long (WGS84) E0:11:27 (0.190752)

LR TQ526637