

Stage 21 – Overview

Start time: 16:17 Sunday
Distance: 8.4 miles
Emergency: 07966 542315

6.65 miles: over metal bridge, take Church Walk to left, then left to Thames St, then left to join Thames towpath to finish

5.5 miles: follow towpath over bridge onto towpath on other side (so now with navigation on your right)

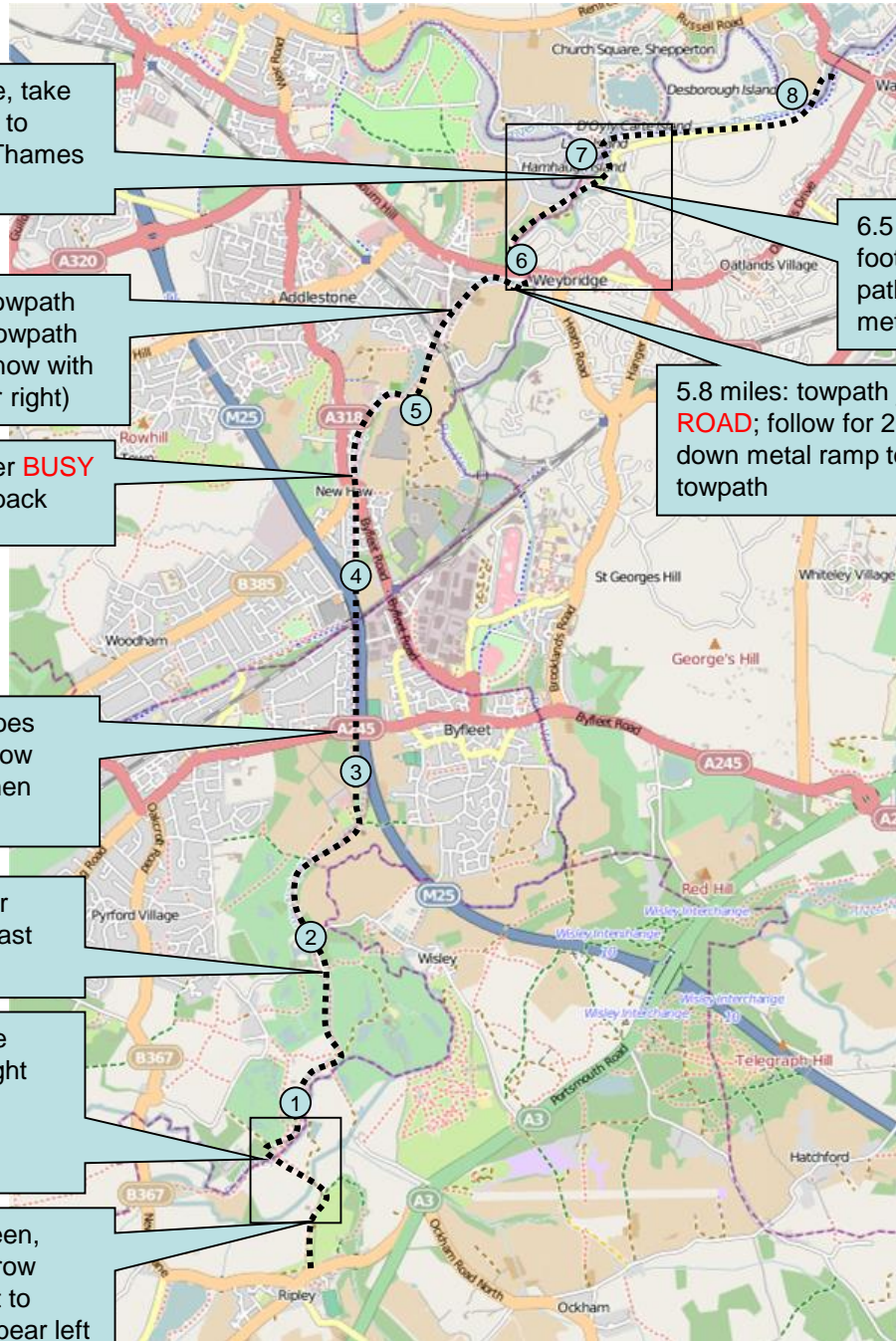
4.5 miles: cross over **BUSY ROAD** at lock and back onto towpath

3.3 miles: towpath goes behind building. Follow onto road for 50m, then back to towpath

1.7 miles: straight over road and to towpath past Anchor pub

0.6 miles: cross bridge over weir, then turn right past lock on towpath, keeping main Wey Navigation to your left

0.2 miles: along green, then off path to narrow road; road turns left to cross brick bridge; bear left



6.5 miles: right over footbridge at lock, follow path around dog park to metal road bridge

5.8 miles: towpath joins **ROAD**; follow for 20m then down metal ramp to Wey towpath

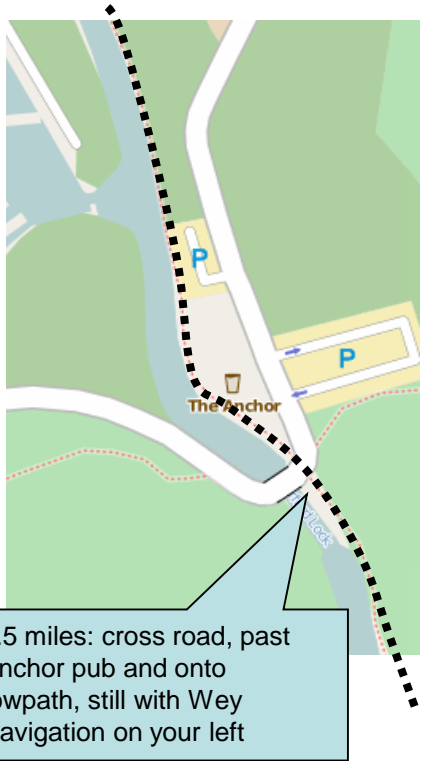
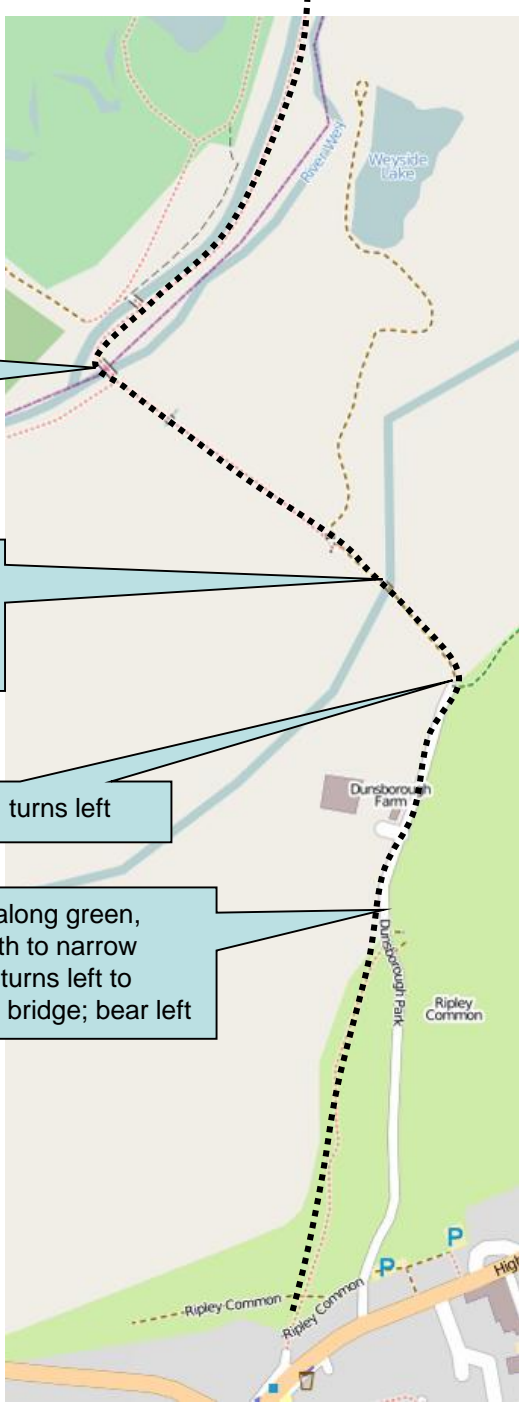
Stage 21 – Detail - Start

0.6 miles: cross bridge over weir, then turn right to join towpath, keeping Wey Navigation on your left for next 5 miles

0.45 miles: cross brick bridge over small river and bear left

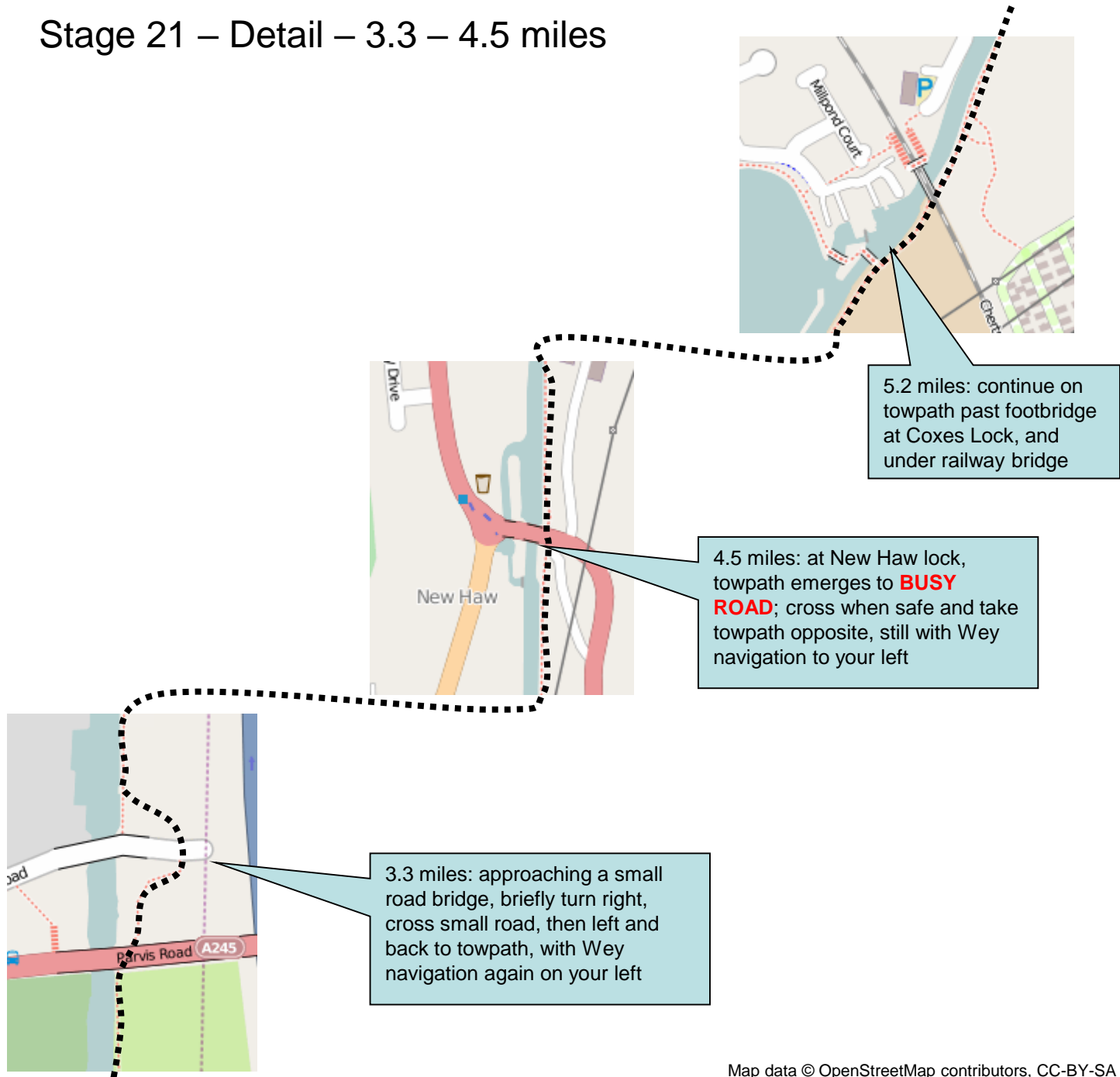
0.4 miles: road turns left

0.2 miles: along green, then off path to narrow road; road turns left to cross brick bridge; bear left

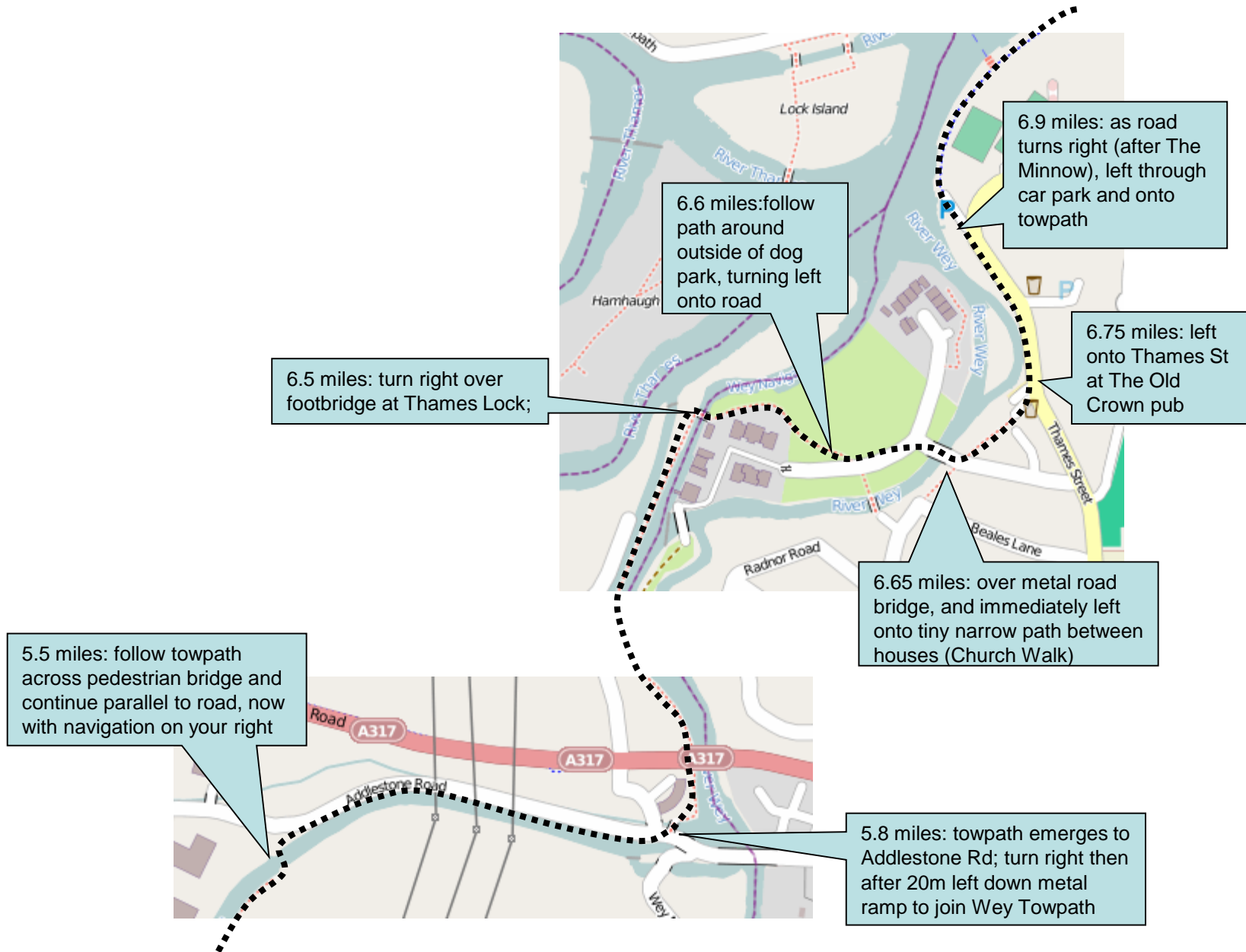


1.5 miles: cross road, past Anchor pub and onto towpath, still with Wey Navigation on your left

Stage 21 – Detail – 3.3 – 4.5 miles



Stage 21 – Detail – 5.5 miles to Finish



Stage 21 – Top Tips

- **Navigation:** Many runners have gone wrong turning on to the towpath at 0.6 miles. You need to cross a river and a weir before reaching the towpath. After that it is along the Wey Navigation until tricky turns at 6.7 miles to reach the Thames towpath.
- You cross busy roads at 4.5 and 5.8 miles. Take care, no matter how much of a hurry you are in.
- **Marshal and Support Points:**

Stage	Place	Risk	Miles	Water?	Postcode	Time	Description (please refer to map for details)
21	Anchor pub	M	1.5		GU23 6QW	16:22	Road crossing
21	Old Parvis Rd	L	3.3	Water	KT14 6LE	16:32	Road crossing
21	Byfleet Rd crossing	H	4.5		KT15 3JH	16:38	Busy road crossing
21	Weybridge Lock	H	5.8	Water	KT13 8HN	16:45	Busy road crossing
21	Church Walk	L	6.5		KT13 8NH	16:50	Small footpath

- **Stage Records:**

Year	Stage	Name	Team	Time	Category
2008	21	8.4 Mark Forrest	Front Runners	00:47:59	Overall (men)
2008	21	8.4 Clare Pauzers	Millenium	00:54:20	Overall (women)
2008	21	8.4 Clare Pauzers	Millennium	00:54:20	V35 Women
2008	21	8.4 Mark Forrest	London Front Runners	00:47:59	V40 Men
2011	21	8.4 Cathy Ulliot	Brighton & Hove City	00:55:57	V45 Women
2017	21	Dean Morley	Stragglers Vets	00:53:02	V50 Men

Start:

Ripley Green

Nearest Post Code GU23 6BG
 Lat (WGS84) N51:17:53 (51.298066)
 Long (WGS84) W0:29:37 (-0.493568)
 LR TQ051565

Hospital:

St Peter's

 Guildford Road,
 Chertsey KT16 0PZ

End:

Walton Bridge

Nearest Post Code TW17 8LY
 Lat (WGS84) N51:23:15 (51.387469)
 Long (WGS84) W0:25:48 (-0.429899)
 LR TQ093665