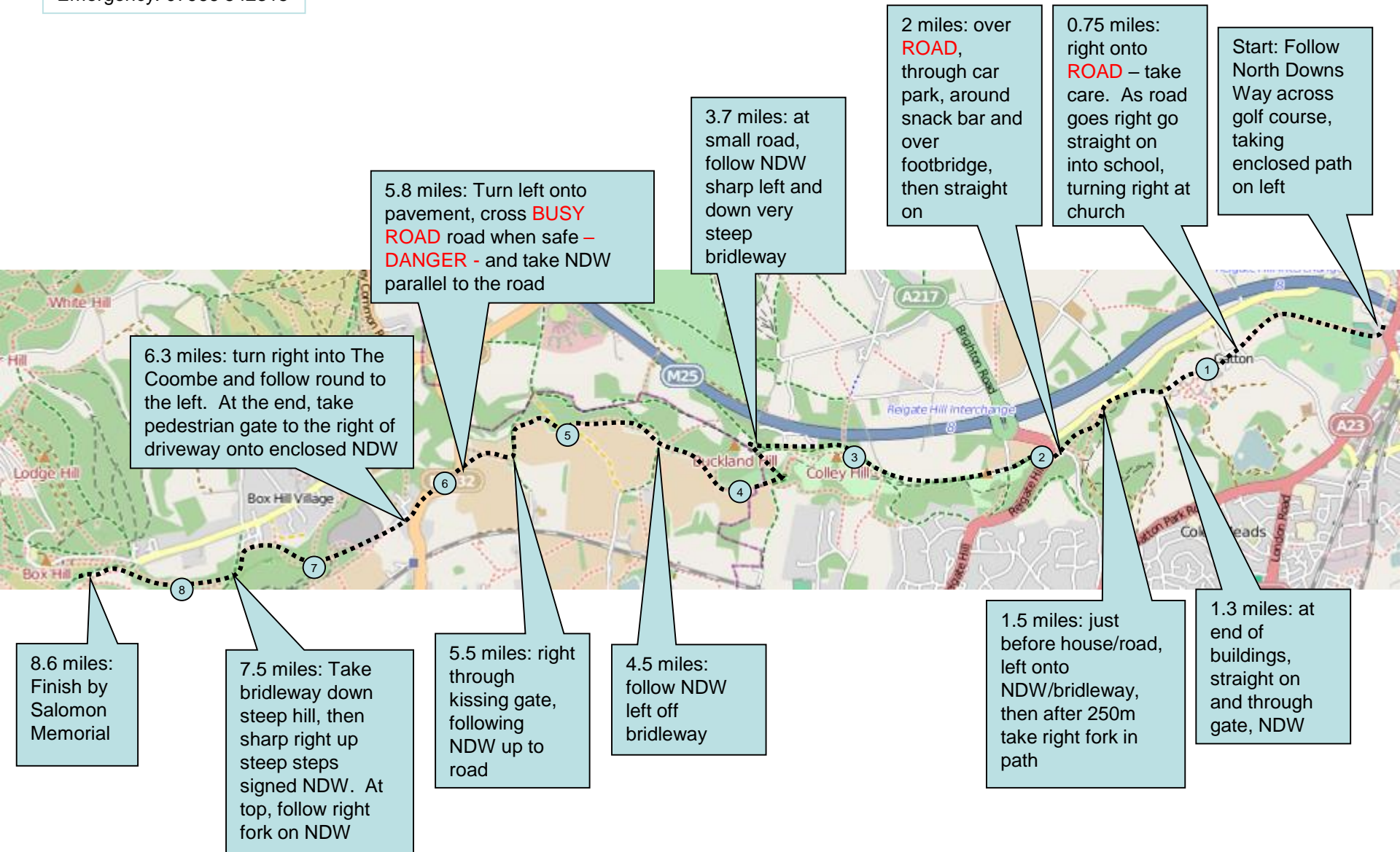
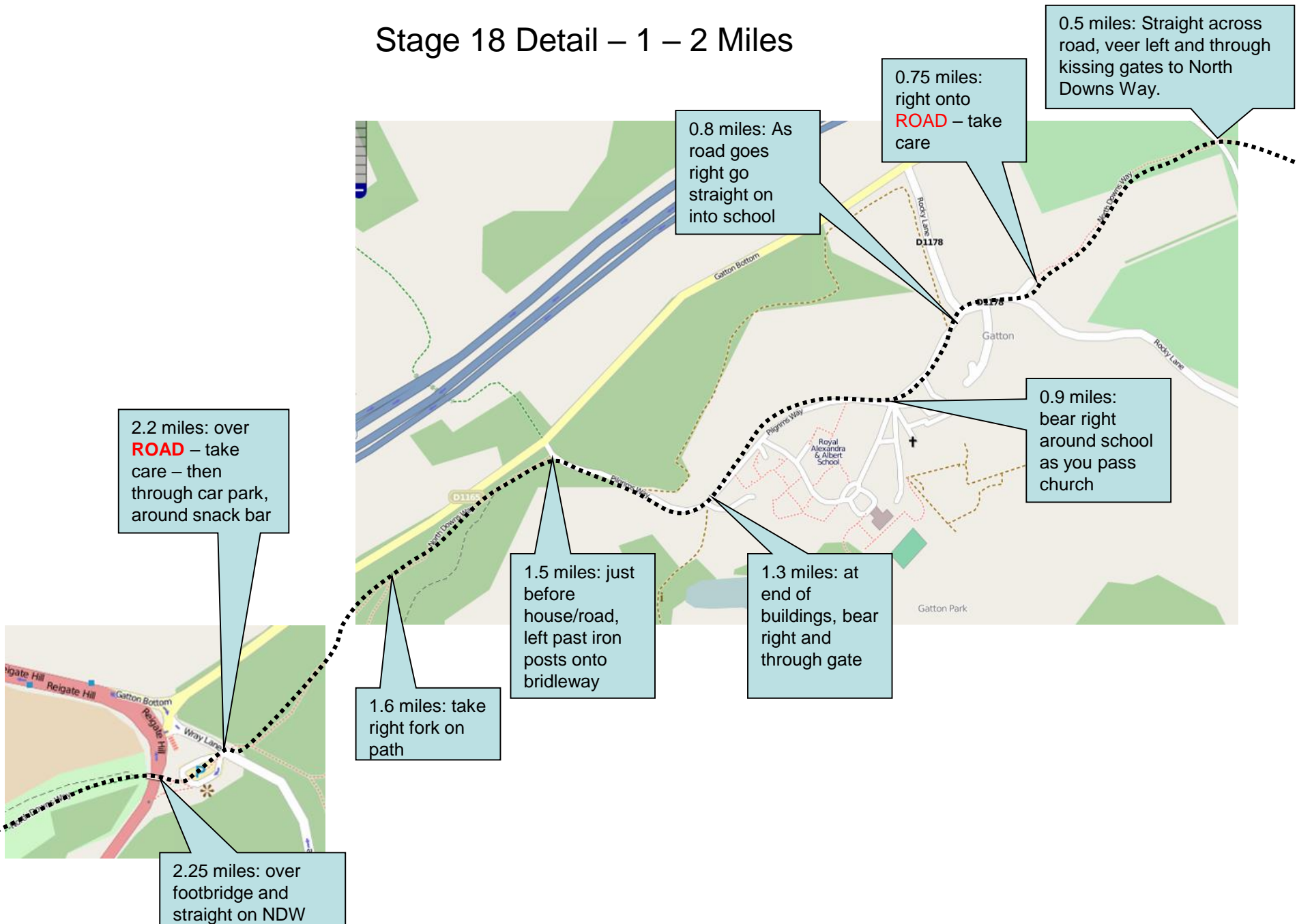


Stage 18 - Overview

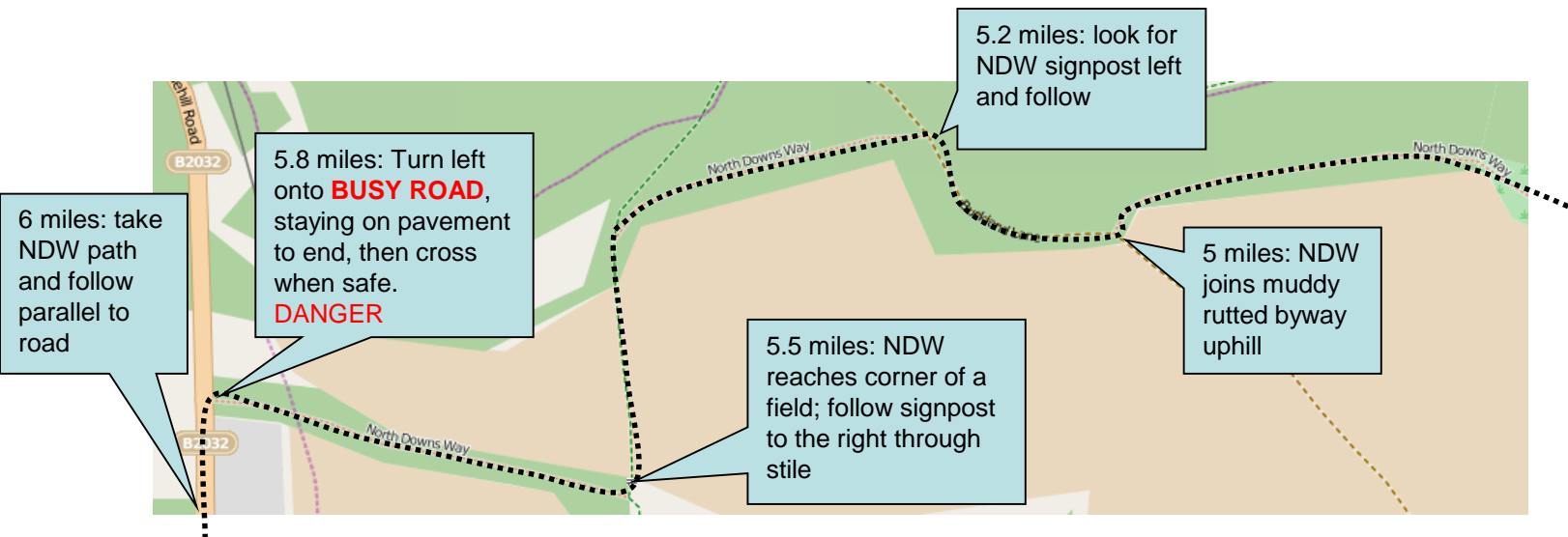
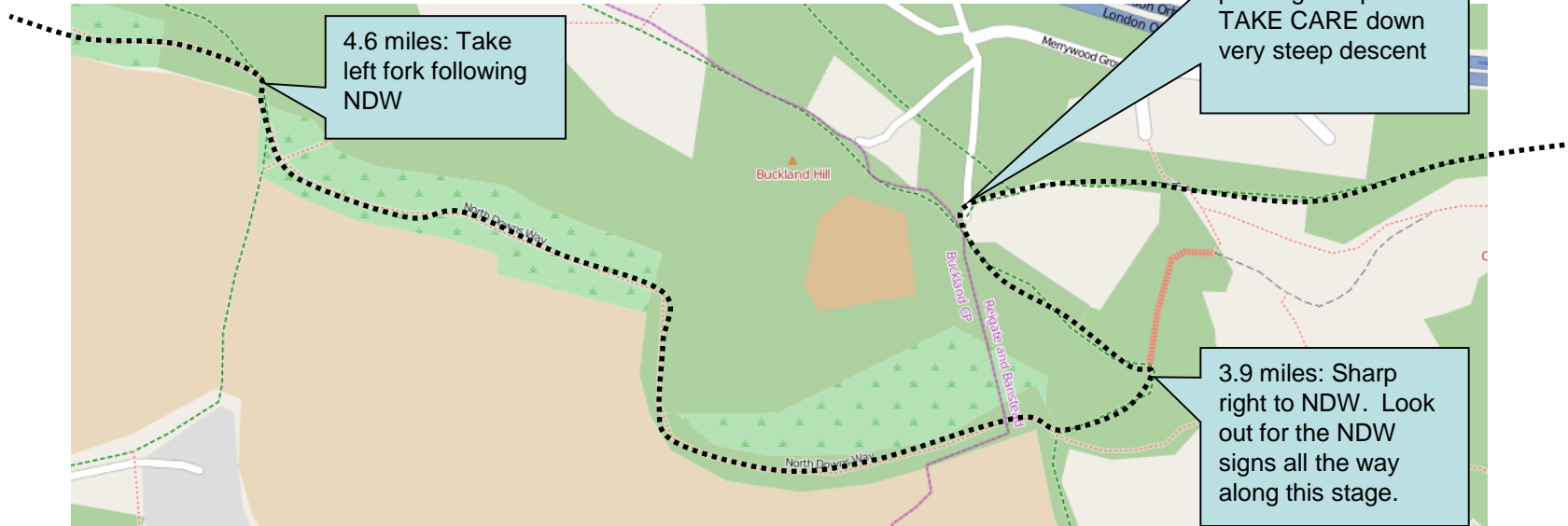
Start time: 13:53 Sunday
Distance: 8.6 miles
Emergency: 07966 542315



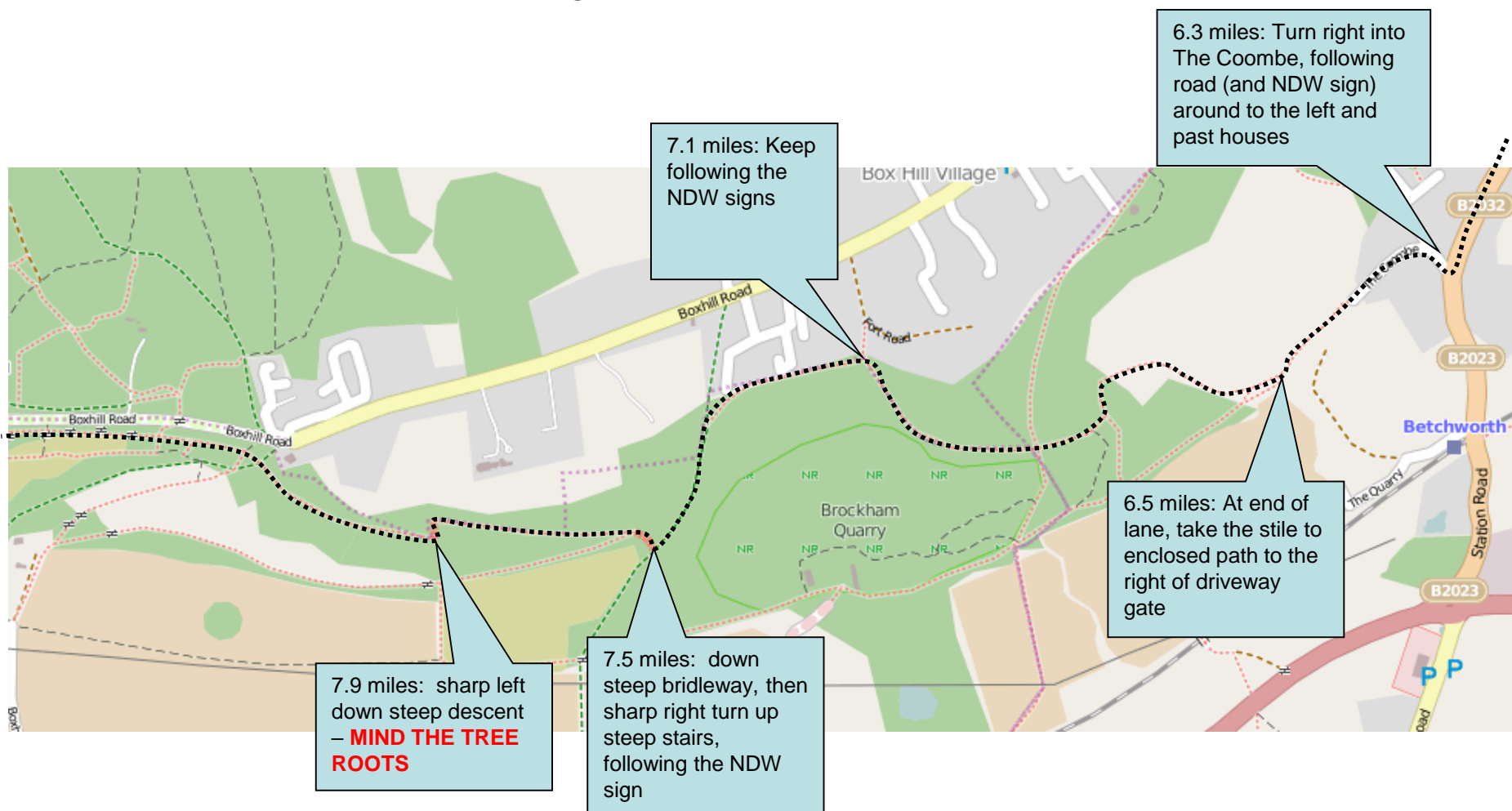
Stage 18 Detail – 1 – 2 Miles



Stage 18 Detail – 4 – 5 miles



Stage 18 Detail – last 2 miles



Stage 18 – Top Tips

- **Navigation:** This route follows the North Downs Way the entire way.
- There are a few sharp turns off bridleways to rejoin the NDW, so watch out for the signs.
- Please follow marshalling instructions as you cross Pebble Hill Road.
- **Marshal and Support Points:**

Stage	Place	Risk	Miles	Water?	Postcode	Time	Description (please refer to map for details)
18	Gatton Rd crossing	M	0.75		RH2 0TA	13:55	Right onto road, then left towards school and NDW
18	Wray Lane crossing, viewpoint & footbridge	M	2	Water	RH2 9RP	14:00	Cross Wray Lane and round snack bar to cross footbridge
18	Pebble Hill Rd	H	5.8	Water	RH3 7BP	14:20	Left to pavement, then cross road to pavement on RHS
18	The Coombe	M	6.3		RH3 7BW	14:25	Right into residential road, then round to left to NDW

- **Stage Records:**

Year	Stage		Name	Team	Time	Category
2014	18	8.6	Hughes, Glenn	Serpentine 1	00:59:40	Senior Men
2016	18	8.6	Ludlow Taylor, Sam	Serpentine Running Club Ladies	01:06:48	Senior Women
2014	18	8.6	St: Clair, Cat	Clapham Chasers 2	01:20:34	V35 Women
2016	18	8.6	Buckley, Simon	Serpentine Running Club Vets	01:02:27	V40 Men
2014	18	8.6	Norris, Angie	Dulwich Runners 2 (ladies)	01:13:55	V45 Women
2015	18	8.6	Bartlett, Rich	Serpentine 3	01:10:58	V50 Men

Start:
Merstham
 Nearest Post Code RH1 3BA
 Lat (WGS84) N51:15:53 (51.264729)
 Long (WGS84) W0:09:11 (-0.153142)
 LR TQ289533

Hospital:
 East Surrey Hospital
 Canada Avenue,
 Redhill RH1 5RH

End:
Box Hill
 Nearest Post Code KT20 7LB
 Lat (WGS84) N51:15:02 (51.250636)
 Long (WGS84) W0:18:48 (-0.313309)
 LR TQ178515